

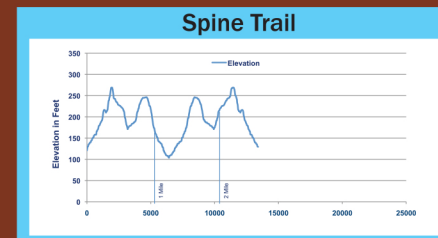
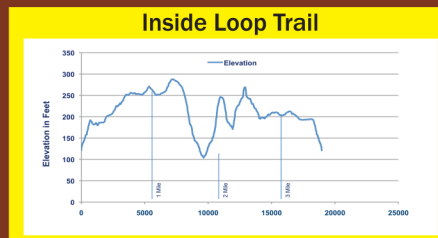
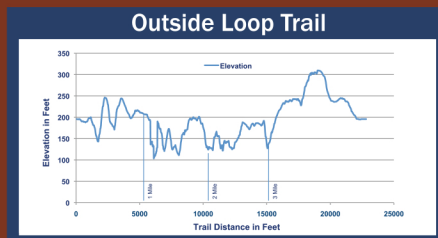
# Point Defiance Park

## Map Legend

- Five Mile Drive - Outer Loop  
(Periodically closed to motor vehicles)
- Five Mile Drive - Inner Loop  
(One-Way Road)
- Other Park Roads
- ADA Accessible Trail
- Park Boundary
- Roundabout
- Primary Trails**
- Outside Loop Trail (Distance 4.3 Miles)
- Inside Loop Trail (Distance 3.6 Miles)
- Spine Trail (Distance 2.6 Miles)
- Secondary Trails
- Wilson Way Pedestrian Bridge
- Frank Herbert Trail
- Restrooms (Accessible)
- Restrooms (Seasonal)
- Playground
- Trail Access
- Slides / Stairs
- Ferry Dock
- Information Kiosk
- Boat Launch
- Food
- Bus Stops
- Picnic Shelters – Drop-in
- Picnic Shelters – Reservable
  - Main Picnic Area
  - Fort Nisqually
  - Owen Beach
  - Dune Peninsula (year-round)
  - Gig Harbor



All trail elevations begin at the Main Trailhead at Gig Harbor Viewpoint.



**Minimal Elevation Trails**

**Promenade:** .79 miles - flat, along waterfront from Marina to Owen Beach

**Rhododendron Garden Loop:** .52 miles - flat trail which encircles the Rhododendron Garden

